







# Sauk County

Atlas maps 58f-E–59f-E, 58f-W–60f-W, 61f, 62f; Guidebook pages 190–203

Total miles: 35.0 (Trail 18.5; Connecting Route 16.5)

CR—14.5 mi Atlas Maps 58f-E, 59f-E, 61f	642.3 W ↑	Columbia/Sauk county line on Levee Rd. (Rustic Road 49) >>>	505.1 E ↑	<p><b>Pine Island State Wildlife Area:</b> On Route. Off-road exploring opportunity. Access from several parking areas on Levee Rd. (dnr.wi.gov/topic/Lands/WildlifeAreas/pineisland.html) Hikers can hike on top of the levee for views of the Wisconsin River. Consists of wetlands, upland savanna and wooded habitat along the Wisconsin River. <i>Note: There are no facilities, established hiking trails or signage.</i></p> <p><b>Aldo Leopold Legacy Center:</b> At Levee Rd./Schepp Rd. continue west 0.1 mi on Levee Rd. (E13701 Levee Rd., Baraboo, 608-355-0279, aldoleopold.org). The Leopold Center is an educational and interpretive facility near the Leopold “Shack.” Open to the public.</p> <p><b>Lower Narrows historic marker:</b> On Route. On the east side of STH-33 near CTH-U. The historic marker has pull-in parking. No other facilities. STH-33 traverses through the gorge in the Baraboo Range known as the Lower Narrows. This gorge was created by a river more than 500 million years ago, later buried by sediments in a vast sea and subsequently re-exposed by wind, water and glacial erosion.</p> <p><b>Lower Narrows State Natural Area:</b> Off-road exploring opportunity. Access from at STH-33/Man Mound Rd. go west 0.1 mi on Man Mound Rd. to pull in parking area (https://dnr.wi.gov/topic/Lands/naturalareas/index.asp?SNA=533). The State Natural Area features the very scenic and unique geological Lower Narrows as well as several rare and uncommon plant species. <i>Note: There are no facilities, established hiking trails or signage.</i></p> <p><b>Durwards Glen Rd./O’Neil Rd:</b> </p> <p><b>INN Style lodging:</b> Durward’s Glen Retreat &amp; Conference Center: From the intersection of Durwards Glen Rd./O’Neil Rd., continue on Durwards Glen Rd. southeast 2.0 mi. At McLeish Rd. turn right and go south 250ft. (W1876 McLeish Rd, Baraboo, 608-356-8133, durwardsglen.org). Located in the Baraboo Hills, the 40-acre property offers hiking trails and picnic areas. Open to the public.</p>
	644.2 S ←	Levee Rd./Schepp Rd. >>>	503.2 E →	
	645.4 S ←	Schepp Rd./CTH-U	502.0 N →	
	648.1 S →	CTH-U/STH-33 >>>	499.3 N ←	
	649.2 S ↑	Man Mound Rd. >>>	498.2 N ↑	
	649.7 E ←	STH-33/CTH-X [joins and becomes CTH-W]	497.6 N →	
	650.8 S →	CTH-W/Durwards Glen Rd.	496.6 W ←	
	652.5 SW →	Durwards Glen Rd./O’Neil Rd.	494.9 N ←	
	654.0 S ←	O’Neil Rd./Bluff Rd.	493.3 NE →	
	654.5 S ↑	Bluff Rd. at Tower Rd. >>>	492.9 N ↑	
656.4 W →	Bluff Rd./CTH-DL	490.9 N ←		
Sauk Point Segment 3.9 mi • Atlas Map 61f	656.8	<b>Sauk Point Segment Trail Access &gt;&gt;&gt;</b> CTH-DL (SA13) at Parfrey’s Glen State Natural Area 	490.6 E ←	<b>CTH-DL access (SA13):</b> From the Baraboo area on USH-12, take exit 218 for STH-33 East and STH-136. Take STH-33 (Linn St. becomes 8th Ave.) east for 2.9 mi. At Washington Ave. turn right and go south 0.6 mi. At STH-113 turn left and continue south 5.4 mi. At CTH-DL turn left and go east 2.0 mi to the parking area for Parfrey’s Glen State Natural Area on the north side of the road. Overflow roadside parking available.
		<i>Note: Dogs are not allowed in Parfrey’s Glen State Natural Area (SNA) except on the IAT. Dogs <b>must</b> be leashed in Parfrey’s Glen SNA and Devil’s Lake State Park.</i>		<b>Parfrey’s Glen State Natural Area:</b>    On Trail. (dnr.wi.gov/topic/Lands/naturalareas/index.asp?SNA=1 or devilslakewisconsin.com/parfreys-glen). Parfrey’s Glen has a 0.7-mi nature trail. The area is open from 6 am to 8 pm.
	659.0	Blue-blazed trail (SA7)—access to Solum Ln. parking area south 0.3 mi	488.4	
659.3	Blue Mounds Vista (SA8) with bench	488.1		
Sauk Point Segment and Devil’s Lake Segment Trail Access >>>	660.7	<b>Sauk Point Segment and Devil’s Lake Segment Trail Access &gt;&gt;&gt;</b> STH-113 (SA14)  <i>Caution—dangerous road crossing</i>	486.7	<b>STH-113 access (SA14):</b> From the Baraboo area on USH-12, take exit 218 for STH-33 East and STH-136. Take STH-33 (Linn St. becomes 8th Ave.) east for 2.9 mi. At Washington Ave. turn right and go south 0.6 mi. At STH-113 turn left and continue south 3.8 mi to the parking area on the west side of the road.